

LINCOLN COUNTY CORNER REPORT
STANDARD CORNER OF SECTIONS 15 AND 14, (06-09)
GCDB 0609502400
LINCOLN COUNTY GEODETIC CONTROL STATION 78COR
SHEET 1 OF 1

1880 S.G. CAUDLE GLO CONTRACT NO. 364

SET: 12" X 10" X 8" STONE, AND BUILD STONE MOUND. NO ACCESSORIES.

- A 10 LINK BROOK, RUNNING NORTH, BEARS EAST, 2 CHAINS (132').
- A 20 LINK WIDE CREEK, RUNNING NORTHEAST, BEARS WEST, 2.5 CHAINS (165').

1887 JEFFERSON D. FENTON SILETZ INDIAN RESERVATION AND GLO CONTRACT 531: NO MENTION OF CORNER.

1904 MORRIS WYGANT GLO CONTRACT 758

FOUND: A SMALL STONE COVERED WITH MOSS, NO MOUND OF STONE VISIBLE.

SET: FIR LIMB POST, 3' LONG, 4" SQUARE, 24" IN THE GROUND, FOR CORNER OF SECTIONS 14 AND 15, MARKED "T6S R9W " ON NORTH, "S14" ON EAST, AND "S15" ON WEST FACES; WITH THREE NOTCHES ON SOUTH AND TWO NOTCHES ON EAST EDGES, FROM WHICH POST:

- 72" FIR MARKED "T6S R9W S14 BT" BEARS N 8° E, 108 LINKS (71.3').
 - 48" HEMLOCK MARKED "T6S R9W S15 BT" BEARS N 39° W, 92 LINKS (60.7').
- E, 108 LINKS (71.3').

1981 WESLEY E. SCHLENKER PLS 1100 NO CS RECORD

SET: PIPE AND ACCESSORIES AS FOUND AND DESCRIBED BELOW.

1987 JAMES W. PROCHNAU CS 11862

FOUND: 1-1/4" GALVANIZED IRON PIPE WITH 2" BRASS CAP MARKED "1981 15/14/23 T10S R9W PLS 1100" (WESLEY E. SCHLENKER, LONGVIEW FIBER CO.), FROM WHICH:

- 60" D. FIR STUMP BEARS N 8° E, 71.3' (= GLO).
- 20" D. FIR BEARS N 13° E, 36.7' (NO RECORD).
- 56" D. FIR STUMP WITH OLD FACE BEARS S 51° W, 26.8' (NO RECORD).
- 24" D. FIR BEARS S 89° W, 37.5' (NO RECORD).

2009 LINCOLN COUNTY SURVEYOR'S OFFICE

FOUND: 1-1/4" OUTSIDE DIAMETER IRON PIPE 0.4' ABOVE GRADE WITH 2" BRASS CAP MARKED "1981 S15/S14/S23 T6S R9W LS 1100" IN MOUND OF STONE ON STEEP NORTHERLY SLOPE, 20' SOUTH OF 10' WIDE CREEK FLOWING NORTHEAST. FROM PIPE:

- 60" ORIGINAL 1904 FIR STUMP 5' TALL, NO MARKS, WITH LONGVIEW FIBER CO. TAG "S 8° W, 71.28" BEARS N 8° E, 73.5' (GLO N 8° E, 71.3').
- NO EVIDENCE OF 1904 NORTHWEST BEARING TREE.
- 26" FIR WITH HEALED BLAZE BEARS N 13° E, 36.7' (= CS 11862).
- 56" FIR STUMP 8' TALL, WITH AXE MARKS AND FACE, 60D SPIKE IN FACE, AND LONGVIEW FIBER CO. TAG "N 51° E, 26.79" BEARS S 48° W, 29.0' TO CENTER, 26.8' TO SPIKE (CS 11862 S 51° W, 26.8').
- 26" FIR STUMP 6' TALL, LEANS NORTHEASTERLY, WITH HEALED BLAZE AND 60D SPIKE BEARS S 89° W, 38.8' TO CENTER, 37.5' TO SPIKE (CS 11862 S 89° W, 37.5').
- 2' WIDE CREEK FLOWING NORTHWEST BEARS EAST, 114' (GLO 132').
- 20' WIDE CREEK FLOWING NORTHEASTERLY BEARS WEST, 147' (GLO 165').
- STEEL T-POST BEARS N 60° E, 0.9'.

NEW:

- 5/8" X 30" REBAR AT GRADE WITH 2" ALUMINUM LINCOLN COUNTY CAP MARKED "78AZ 2009" BEARS N 48°09'45" E, 510.10'. A CARSONITE POST BEARS NORTH, 3'.
- 21" FIR SCRIBED "T6S R9W S16" "BT" IN DOUBLE BLAZE BEARS N 37° W, 92.1'.
- LINCOLN COUNTY SURVEY MARKER TAGS ON CS 11862 BEARING TREES.
- REPAINTED RED BANDS ON FOUND BEARING TREES.

CONCLUSION THE PIPE FOUND IS THAT SET BY SCHLENKER IN 1981 AND PERPETUATES THE 1904 WYGANT POSITION.

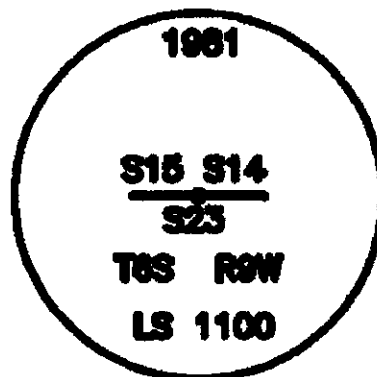

NEW BEARING TREE HAS LINCOLN COUNTY SURVEY MARKER TAG, A 3/4" BRASS WASHER MARKED "LINCOLN CO.", AND 6" RED PAINTED BAND 6' ABOVE GRADE.

MEASUREMENTS WERE DONE WITH A LEICA TCA1105 TOTAL STATION, POCKET COMPASS AND STEEL TAPE. BEARINGS ARE GEODETIC, BASED UPON STARNET PROJECT 6-9.PRJ AND THE MAPPING ANGLE OF -2°18'54" AT THE SECTION CORNER.

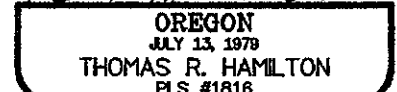
WITNESSES:

PHIL LAMBERSON, EATHAN NICLEY

LINCOLN COUNTY SURVEYOR'S OFFICE
880 NE 7TH ST.
NEWPORT, OREGON 97365
(541)-265-4147



Tom Hamilton



RENEWAL DATE: JUNE 30, 2009